

Ordinance 2007-02

AN ORDINANCE OF THE TOWN OF GREENWOOD, FLORIDA RELATED TO FLOOD DAMAGE PROTECTION CONTAINING DEFINITIONS; PENALTIES; STUTORY AUTHORITY; FINDINGS OF FACT, STATEMENT OF PURPOSE; OBJECTIVES; DESCRIBING LANDS TO WHICH THE ORDINANCE APPLIES; STATING THE BASIS FOR ESTABLISHING AREAS OF SPECIAL FLOOD HAZARD REQUIRING COMPLIANCE WITH APPLICABLE REGULATIONS; STATING THE EFFECT OF THIS ORDINANCE ON EXISTING REGULATIONS AND AGREEMENTS; PROVIDING GUIDELINES FOR INTERPRETATION; WARNING AND DISCLAIMER OF LIABILITY DESIGNATING THE BUILDING OFFICIAL AS THE ADMINSTRATOR OF THE ORDINANCE; DEFINING THE BUILDING OFFICIALS DUTIES; REQUIRING DEVELOPMENT PERMITS AND REQUIRING CERTIFICATIONS; DESIGNATING THE TOWN COUNCIL AS THE BOARD OF APPEALS AND VARIANCES; PROVIDING GENERAL STANDARDS FOR FLOOD HAZARD REDUCTION; PROVIDING AN EFFECTIVE DATE

DIVISION 1. GENERALLY

Section 1. Definitions.

The following words, terms and phrases, when used in this Ordinance, shall have the meanings ascribed to them in this section, except where the context clearly indicates a different meaning. Unless specifically defined in this section, words or phrases used in this Ordinance shall be interpreted so as to give them the meaning they have in common usage and to give this Ordinance its most reasonable application.

Addition to an existing building means any walled and roofed expansion to the perimeter of a building in which the addition is connected by a common load-bearing wall other than a firewall. Any walled and roofed addition which is connected by a firewall or is separated by independent perimeter load-bearing walls is new construction.

Appeal means a request for a review of the building official's interpretation of any provision of this Ordinance or a request for a variance.

Area of shallow flooding means a designated AO or VO zone on a community's flood insurance rate map (FIRM) with base flood depths from one to three feet, where a clearly defined channel does not exist, where the path of flooding is unpredictable and indeterminate, and where velocity flow may be evident.

Area of special flood hazard means the land in the floodplain within a community subject to a one percent or greater chance of flooding in any given year.

Base flood means the flood having a one percent chance of being equaled or exceeded in any given year.

Basement means that portion of a building having its floor subgrade (below ground level) on all sides.

Breakaway wall means a wall that is not part of the structural support of the building and is intended through its design and construction to collapse under specific lateral loading forces without causing damage to the elevated portion of the building or the supporting foundation system.

Building means any structure built for support, shelter, or enclosure for any occupancy or storage.

Development means any manmade change to improved or unimproved real estate, including, but not limited to, buildings or other structures, mining, dredging, filling, grading, paving, excavating, drilling operations, or permanent storage of materials or equipment.

Elevated building means a non-basement building built to have the lowest floor elevated above the ground level by means of fill, solid foundation perimeter walls, pilings, columns (posts and piers), shear walls, or breakaway walls.

Existing construction means any structure for which the start of construction commenced before the effective date of the first floodplain management code, ordinance, or standard based upon specific technical base flood elevation data which establishes the area of special flood hazard.

Existing manufactured home park or subdivision means a manufactured home park or subdivision for which the construction of facilities for servicing the lots on which the manufactured homes are to be affixed, including at a minimum the installation of utilities, the construction of streets, and either final site grading or the pouring of concrete pads, is completed before the effective date of the floodplain management regulations adopted by a community (before the effective date of the first floodplain management code, ordinance, or standard based upon specific technical base flood elevation data which establishes the area of special flood hazard).

Expansion to an existing manufactured home park or subdivision means the preparation of additional sites by the construction of facilities for servicing the lots on which the manufactured homes are to be affixed, including the installation of utilities, the construction of streets, and either final site grading or the pouring of concrete pads.

Flood and flooding mean a general and temporary condition of partial or complete inundation of normally dry land areas from:

- (1) The overflow of inland or tidal waters.
- (2) The unusual and rapid accumulation or runoff of surface waters from any source.

Flood hazard boundary map (FHBM) means an official map of a community, issued by the Federal Emergency Management Agency, where the boundaries of the areas of special flood hazard have been defined as zone A.

Flood insurance rate map (FIRM) means an official map of a community, on which the Federal Emergency Management Agency has delineated both the areas of special flood hazard and the risk premium zones applicable to the community.

Flood insurance study means the official report provided by the Federal Emergency Management Agency. The report contains flood profiles, as well as the flood boundary-floodway map and the water surface elevation of the base flood.

Floodway means the channel of a river or other watercourse and the adjacent land areas that must be reserved in order to discharge the base flood without cumulatively increasing the water surface elevation more than one foot.

Floor means the top surface of an enclosed area in a building (including basement), i.e., top of slab in concrete slab construction or top of wood flooring in wood frame construction. The term does not include the floor of a garage used solely for parking vehicles.

Functionally dependent facility means a facility which cannot be used for its intended purpose unless it is located or carried out in close proximity to water, such as a docking or port facility necessary for the loading and unloading of cargo or passengers, shipbuilding, ship repair, or seafood processing facilities. The term does not include long-term storage, manufacture, sales, or service facilities.

Highest adjacent grade means the highest natural elevation of the ground surface, prior to construction, next to the proposed walls of a building.

Historic structure means any structure that is:

- (1) Listed individually in the National Register of Historic Places (a listing maintained by the Department of the Interior) or preliminarily determined by the Secretary of the Interior as meeting the requirements for individual listing on the National Register;
- (2) Certified or preliminarily determined by the Secretary of the Interior as contributing to the historical significance of a registered historic district or a district preliminarily determined by the Secretary to qualify as a registered historic district;
- (3) Individually listed on a state inventory of historic places in states with historic preservation programs which have been approved by the Secretary of the Interior; or
- (4) Individually listed on a local inventory of historic places in communities with historic preservation programs that have been certified either:
 - a. By an approved state program as determined by the Secretary of the Interior; or
 - b. Directly by the Secretary of the Interior in states without approved programs.

Manufactured home means a building, transportable in one or more sections, which is built on a permanent chassis and designed to be used with or without a permanent foundation when connected to the required utilities. The term also includes park trailers, travel trailers, and similar transportable structures placed on a site for 180 consecutive days or longer and intended to be improved property.

Mean sea level means the average height of the sea for all stages of the tide. It is used as a reference for establishing various elevations within the floodplain. For purposes of this Ordinance, the term is synonymous with National Geodetic Vertical Datum (NGVD).

National Geodetic Vertical Datum (NGVD) as corrected in 1929 is a vertical control used as a reference for establishing varying elevations within the floodplain.

New construction means any structure for which the start of construction commenced after the effective date of the first floodplain management code, ordinance, or standard based upon specific technical base flood elevation data which establishes the area of special flood hazard. The term also includes any subsequent improvements to such structure.

New manufactured home park or subdivision means a manufactured home park or subdivision for which the construction of facilities for servicing the lots on which the manufactured homes are to be affixed, including, at a minimum, the installation of utilities, the construction of streets, and either final site grading or the pouring of concrete pads, is completed on or after the effective date of floodplain management regulations adopted by a community.

Recreational vehicle means a vehicle which is:

- (1) Built on a single chassis;
- (2) Four hundred square feet or less when measured at the largest horizontal projection;
- (3) Designed to be self-propelled or permanently towable by a light duty truck; and
- (4) Designed primarily not for use as a permanent dwelling but as temporary living quarters for recreational, camping, travel, or seasonal use.

Reference feature means the receding edge of a bluff or eroding frontal dune, or, if such a feature is not present, the normal high-water line or the seaward line of permanent vegetation if a high-water line cannot be identified.

Sand dunes mean naturally occurring accumulations of sand in ridges or mounds landward of the beach.

Start of construction, for other than new construction or substantial improvements under the Coastal Barrier Resources Act (PL 97-348), includes substantial improvement, and means the date the building permit was issued, provided the actual start of construction, repair, reconstruction or improvement was within 180 days of the permit date. The actual start means the first placement of permanent construction of a structure (including a manufactured home) on a site, such as the pouring of slabs or footings, installation of piles, construction of columns, or any work beyond the stage of excavation, or the placement of a manufactured home on a foundation. Permanent construction does not include land preparation, such as clearing, grading and filling; the installation of streets and/or walkways; excavation for basements, footings, piers, foundations or the erection of temporary forms; or the installation on the property of accessory buildings, such as garages or sheds not occupied as dwelling units or not part of the main structure.

Structure means a walled and roofed building that is principally aboveground, a manufactured home, a gas or liquid storage tank, or other manmade facilities or infrastructures.

Substantial improvement means any combination of repairs, reconstruction, alteration or improvements to a structure, taking place during the life of a structure (a 50-year period), in which the cumulative cost equals or exceeds 50 percent of the market value of the building. The market value of the building should be the appraised value of the building prior to the start of the initial repair or improvement, or in the case of damage, the value of the building prior to the damage occurring. This term includes structures which have incurred substantial damage, regardless of the actual repair work performed. For the purposes of this definition, substantial improvement is considered to occur when the first alteration of any wall, ceiling, floor, or other structural part of the building commences, whether or not that alteration affects the external dimensions of the building. The term does not, however, include any project for improvement of a building required to comply with existing health, sanitary, or safety code specifications which have been identified by the code enforcement official and which are solely necessary to ensure safe living conditions.

Substantially improved existing manufactured home park or subdivisions is where the repair, reconstruction, rehabilitation or improvement of the streets, utilities and pads equals or exceeds 50 percent of the value of the streets, utilities and pads before the repair, reconstruction or improvement commenced.

30-year setback means a distance equal to 30 times the average annual long-term recession rate at a site, measured from the reference feature.

Variance means a grant of relief from the requirements of this Ordinance which permits construction in a manner otherwise prohibited by this Ordinance where specific enforcement would result in unnecessary hardship.

Zone of imminent collapse means an area subject to erosion adjacent to the shoreline of an ocean, bay, or lake and within a distance equal to ten feet plus five times the average annual long-term erosion rate for the site, measured from the reference feature.

Section 2. Penalties.

Violation of the provisions of this Ordinance or failure to comply with any of its requirements, including violation of conditions and safeguards established in connection with grants of variance or special exceptions, shall constitute a misdemeanor. Any person who violates this Ordinance or fails to comply with any of its requirements shall, upon conviction thereof, be punished as provided herein, and in addition shall pay all costs and expenses involved in the case. Each day a violation continues shall be considered a separate offense. Nothing contained in this section shall prevent the Town from taking such other lawful actions as is necessary to prevent or remedy any violation.

Section 3. Statutory authority.

The legislature of the state has, in F.S. Chapter 166, delegated the responsibility to local governmental units to adopt regulations designed to promote the public health, safety, and general welfare of its citizenry. Therefore, the Town Council does ordain this Ordinance.

Section 4. Findings of fact.

(a) The flood hazard areas of the Town are subject to periodic inundation which results in loss of life and property, health and safety hazards, disruption of commerce and governmental services, extraordinary public expenditures for flood protection and relief, and impairment of the tax base, all of which adversely affect the public health, safety and general welfare.

(b) These flood losses are caused by the cumulative effect of obstructions in floodplains causing increases in flood heights and velocities, and by the occupancy in flood hazard areas by uses vulnerable to floods or hazardous to other lands which are inadequately elevated or flood-proofed or otherwise unprotected from flood damages.

Section 5. Purpose.

It is the purpose of this Ordinance to promote the public health, safety and general welfare and to minimize public and private losses due to flood conditions in specific areas by provisions designed to:

- (1) Restrict or prohibit uses which are dangerous to health, safety and property due to water or erosion hazards, or which result in damaging increases in erosion or in flood heights or velocities;

(2) Require that uses vulnerable to floods, including facilities which serve such uses, be protected against flood damage at the time of initial construction;

- (3) Control the alteration of natural floodplains, stream channels, and natural protective barriers which are involved in the accommodation of floodwaters;
- (4) Control filling, grading, dredging and other development which may increase erosion or flood damage; and
- (5) Prevent or regulate the construction of flood barriers which will unnaturally divert floodwaters or which may increase flood hazards to other lands.

Section 6. Objectives.

The objectives of this Ordinance are to:

- (1) Protect human life and health;
- (2) Minimize expenditure of public money for costly flood control projects;
- (3) Minimize the need for rescue and relief efforts associated with flooding and generally undertaken at the expense of the general public;
- (4) Minimize prolonged business interruptions;
- (5) Minimize damage to public facilities and utilities such as water and gas mains, electric, telephone and sewer lines, streets and bridges located in floodplains;
- (6) Help maintain a stable tax base by providing for the sound use and development of flood-prone areas in such a manner as to minimize flood blight areas; and
- (7) Ensure that potential home buyers are notified that property is in a flood area.

Section 7. Lands to which Ordinance applies.

This Ordinance shall apply to all areas of special flood hazard within the jurisdiction of the Town.

Section 8. Basis for establishing areas of special flood hazard.

The areas of special flood hazard identified by the Federal Emergency Management Agency in its flood insurance study, dated July 18, 1983, with accompanying maps and other supporting data, and any revision thereto, are adopted by reference and declared to be a part of this Ordinance.

Section 9. Compliance with applicable regulations.

No structure or land shall hereafter be located, extended, converted or structurally altered without full compliance with the terms of this Ordinance and other applicable regulations.

Section 10. Effect of Ordinance on existing regulations and agreements.

This Ordinance is not intended to repeal, abrogate, or impair any existing easements, covenants, or deed restrictions. However, where this Ordinance and another ordinance conflict or overlap, whichever imposes the more stringent restrictions shall prevail.

Section 11. Interpretation.

In the interpretation and application of this Ordinance all provisions shall be:

- (1) Considered as minimum requirements;
- (2) Liberally construed in favor of the Town Council; and
- (3) Deemed neither to limit nor repeal any other powers granted under state statutes.

Section 12. Warning and disclaimer of liability.

The degree of flood protection required by this Ordinance is considered reasonable for regulatory purposes and is based on scientific and engineering considerations. Larger floods can and will occur on rare occasions. Flood heights may be increased by manmade or natural causes. This Ordinance does not imply that land outside the areas of special flood hazard or uses permitted within such areas will be free from flooding or flood damages. This Ordinance shall not create liability on the part of the Town or by any officer or employee thereof for any flood damages that result from reliance on this Ordinance or any administrative decision lawfully made hereunder.

DIVISION 2. ADMINISTRATION

Section 1. Designation of building official.

The building official is hereby appointed to administer and implement the provisions of this Ordinance.

Section 2. Duties of building official.

Duties of the building official under this Ordinance shall include but not be limited to the following:

- (1) The building official shall review all development permits to ensure that the permit requirements of this Ordinance have been satisfied.
- (2) The building official shall advise permittees that additional federal or state permits may be required, and, if specific federal or state permit requirements are known, require that copies of such permits be provided and maintained on file with the development permit.
- (3) The building official shall notify adjacent communities and the state coordinating agency prior to any alteration or relocation of a watercourse, and submit evidence of such notification to the Federal Emergency Management Agency.
- (4) The building official shall ensure that maintenance is provided within the altered or relocated portion of the watercourse so that the flood-carrying capacity is not diminished.
- (5) The building official shall verify and record the actual elevation (in relation to mean sea level) of the lowest floor (including basement) of all new or substantially improved buildings, in accordance with section 4(2).
- (6) The building official shall verify and record the actual elevation (in relation to mean sea level) to which the new or substantially improved buildings have been flood-proofed, in accordance with section 4(2).

- (7) When flood-proofing is utilized for a particular building, the building official shall obtain certification from a registered professional engineer or architect, in accordance with Division 3, section 2(2).
- (8) Where interpretation is needed as to the exact location of boundaries of the areas of special flood hazard (for example, where there appears to be a conflict between a mapped boundary and actual field conditions) the building official shall make the necessary interpretation. The person contesting the location of the boundary shall be given a reasonable opportunity to appeal the interpretation as provided in this division.
- (9) When base flood elevation data or floodway data has not been provided in accordance with section 86-38, then the building official shall obtain, review and reasonably utilize any base flood elevation and floodway data available from a federal, state or other source, in order to administer the provisions of division 3 of this Ordinance.
- (12) All records pertaining to the provisions of this Ordinance shall be maintained in the office of the building official and shall be open for public inspection.

Section 3. Development permit required.

A development permit shall be required in conformance with the provisions of this Ordinance prior to the commencement of any development activities.

Section 4. Issuance of development permit; required certifications.

Application for a development permit shall be made to the building official on forms furnished by him prior to any development activities, and may include, but shall not be limited to, the following plans in duplicate drawn to scale showing the nature, location, dimensions, and elevations of the area in question, existing or proposed structures, earthen fill, storage of materials or equipment, and drainage facilities, and their location. Specifically, the following information is required:

- (1) *Application stage.*
 - a. Elevation in relation to mean sea level of the proposed lowest floor (including basement) of all buildings.
 - b. Elevation in relation to mean sea level to which any nonresidential building will be flood-proofed.
 - c. Certificate from a registered professional engineer or architect that the nonresidential flood-proofed building will meet the flood-proofing criteria in Division 3, section 2(2).
 - d. A description of the extent to which any watercourse will be altered or relocated as result of proposed development.
- (2) *Construction stage.* The applicant shall provide a floor elevation or flood-proofing certification after the lowest floor is completed, or, in instances where the building is subject to the regulations applicable to coastal high-hazard areas, after placement of the horizontal structural members of the lowest floor. Upon placement of the lowest floor, or flood-proofing by whatever construction means, or upon placement of the horizontal structural members of the lowest floor, whichever is applicable, it shall be the duty of the permit holder to submit to the building official a certification of the elevation of the lowest floor, the flood-proofed elevation, or the elevation of the lowest portion of the horizontal structural members of the lowest floor, whichever is applicable, as built, in relation to mean sea level. The certification shall be prepared by or under the direct supervision of and certified by a registered

land surveyor or professional engineer. When flood-proofing is utilized for a particular building, the certification shall be prepared by or under the direct supervision of and certified by a professional engineer or architect. Any work undertaken prior to submission of the certification shall be at the permit holder's risk. The building official shall review the floor elevation survey data submitted. Deficiencies detected by such review shall be corrected by the permit holder immediately and prior to further progressive work being permitted to proceed. Failure to submit the survey or failure to make the corrections required by this section shall be cause to issue a stop work order for the project.

Section 5. Town Council as board for appeals and variances.

- (a) The Town Council shall hear and decide appeals and requests for variances from the requirements of this Ordinance.
- (b) The Town Council shall hear and decide appeals when it is alleged there is an error in any requirement, decision, or determination made by the building official in the enforcement or administration of this Ordinance.
- (c) Any person aggrieved by the decision of the Town Council or any taxpayer may appeal such decision to the circuit court of the county, as provided in F.S. ch. 166.
- (d) Variances may be issued for the repair or rehabilitation of historic structures (see definition) upon a determination that the proposed repair or rehabilitation will not preclude the structure's continued designation as a historic structure and the variance is the minimum necessary to preserve the historic character and design of the structure.
- (e) In passing upon such applications, the Town Council shall consider all technical evaluations, all relevant factors, all standards specified in other sections of this Ordinance, and:
 - (1) The danger that materials may be swept onto other lands to the injury of others;
 - (2) The danger to life and property due to flooding or erosion damage;
 - (3) The susceptibility of the proposed facility and its contents to flood damage and the effect of such damage on the individual owner;
 - (4) The importance of the services provided by the proposed facility to the community;
 - (5) The necessity of the facility to a waterfront location, in the case of a functionally dependent facility;
 - (6) The availability of alternative locations, not subject to flooding or erosion damage, for the proposed use;
 - (7) The compatibility of the proposed use with existing and anticipated development;
 - (8) The relationship of the proposed use to the comprehensive plan and floodplain management program for that area;
 - (9) The safety of access to the property in times of flood for ordinary and emergency vehicles;
 - (10) The expected heights, velocity, duration, rate of rise and sediment transport of the floodwaters and the effects of wave action, if applicable, expected at the site; and

- (11) The costs of providing governmental services during and after flood conditions including maintenance and repair of public utilities and facilities such as sewer, gas, electrical, and water systems, and streets and bridges.

(f) Upon consideration of the factors listed in subsection (e) of this section and the purposes of this Ordinance, the Town Council may attach such conditions to the granting of variances as it deems necessary to further the purposes of this Ordinance.

(g) Variances shall not be issued within any designated floodway if any increase in flood levels during the base flood discharge would result.

(h) Conditions for variances are as follows:

- (1) Variances shall only be issued upon a determination that the variance is the minimum necessary, considering the flood hazard, to afford relief, and, in the instance of a historical building, a determination that the variance is the minimum necessary so as not to destroy the historic character and design of the building;
- (2) Variances shall only be issued upon:
 - a. A showing of good and sufficient cause;
 - b. A determination that failure to grant the variance would result in exceptional hardship; and
 - c. A determination that the granting of a variance will not result in increased flood heights, additional threats to public safety, or extraordinary public expense, create nuisance, cause fraud on or victimization of the public, or conflict with existing local laws or ordinances.
- (3) Any applicant to whom a variance is granted shall be given written notice specifying the difference between the base flood elevation and the elevation to which the building is to be built and stating that the cost of flood insurance will be commensurate with the increased risk resulting from the reduced lowest floor elevation.
- (4) The building official shall maintain the records of all appeal actions and report any variances to the Federal Emergency Management Agency upon request.

DIVISION 3. FLOOD HAZARD REDUCTION

Section 1. General standards.

In all areas of special flood hazard, the following provisions are required:

- (1) New construction and substantial improvements shall be anchored to prevent flotation, collapse or lateral movement of the structure.
- (2) Manufactured homes shall be anchored to prevent flotation, collapse, or lateral movement. Methods of anchoring may include, but are not limited to, use of over-the-top or frame ties to ground anchors. This standard shall be in addition to and consistent with applicable state requirements for resisting wind forces.

- (3) New construction and substantial improvements shall be constructed with materials and utility equipment resistant to flood damage.
- (4) New construction or substantial improvements shall be constructed by methods and practices that minimize flood damage.
- (5) Electrical, heating, ventilation, plumbing, air conditioning equipment, and other service facilities shall be designed and/or located so as to prevent water from entering or accumulating within the components during conditions of flooding.
- (6) New and replacement water supply systems shall be designed to minimize or eliminate infiltration of floodwaters into the system.
- (7) New and replacement sanitary sewage systems shall be designed to minimize or eliminate infiltration of floodwaters into the systems and discharges from the systems into floodwaters.
- (8) On-site waste disposal systems shall be located and constructed to avoid impairment to them or contamination from them during flooding.
- (9) Any alteration, repair, reconstruction or improvement to a building which is in compliance with the provisions of this Ordinance shall meet the requirements of new construction as contained in this Ordinance.
- (10) Any alteration, repair, reconstruction or improvement to a building which is not in compliance with the provisions of this Ordinance shall be undertaken only if the nonconformity is not furthered, extended, or replaced.

Section 2 Specific Standards.

In all areas of special flood hazard where base flood elevation data has been provided, as set forth in this Ordinance, the following provisions are required:

- (1) *Residential construction.* New construction or substantial improvement of any residential building or manufactured home shall have the lowest floor, including basement, elevated no lower than at or above the base flood elevation. Should solid foundation perimeter walls be used to elevate a structure, openings sufficient to facilitate the unimpeded movements of floodwaters shall be provided in accordance with standards of subsection (3) of this section.
- (2) *Nonresidential construction.* New construction or substantial improvement of any commercial, industrial, or nonresidential building or manufactured home shall have the lowest floor, including basement, elevated no lower than at or above the level of the base flood elevation. Buildings located in all A zones may be flood proofed in lieu of being elevated provided that all areas of the building below the required elevation are watertight with walls substantially impermeable to the passage of water, and use structural components having the capability of resisting hydrostatic and hydrodynamic loads and the effect of buoyancy. A registered professional engineer or architect shall certify that the standards of this subsection are satisfied. Such certification shall be provided to the building official as set forth in section 86-62(9).

- (3) *Elevated buildings.* New construction or substantial improvements of elevated buildings that include fully enclosed areas formed by foundation and other exterior walls below the base flood elevation shall be designed to preclude finished living space and designed to allow for the entry and exit of floodwaters to automatically equalize hydrostatic flood forces on exterior walls.
- a. Designs for complying with this requirement must either be certified by a professional engineer or architect or meet the following minimum criteria:
 - 1. A minimum of two openings shall be provided having a total net area of not less than one square inch for every square foot of enclosed area subject to flooding;
 - 2. The bottom of all openings shall be no higher than one foot above grade; and
 - 3. Openings may be equipped with screens, louvers, valves or other coverings or devices provided they permit the automatic flow of floodwaters in both direction.
 - b. Access to the enclosed area shall be the minimum necessary to allow for parking of vehicles (garage door) or limited storage of maintenance equipment used in connection with the premises (standard exterior door) or entry to the living area (stairway or elevator).
 - c. The interior portion of such enclosed area shall not be partitioned or finished into separate rooms.
- (4) *Manufactured homes and recreational vehicles.*
- a. All manufactured homes placed, or substantially improved, on individual lots or parcels, in expansions to existing manufactured home parks or subdivisions, or in substantially improved manufactured home parks or subdivisions, must meet all the requirements for new construction, including elevation and anchoring.
 - b. All manufactured homes placed or substantially improved in an existing manufactured home park or subdivision must be elevated so that:
 - 1. The lowest floor of the manufactured home is elevated no lower than at or above the level of the base flood elevation; or
 - 2. The manufactured home chassis is supported by reinforced piers or other foundation elements of at least an equivalent strength, of no less than 36 inches in height above grade.
 - 3. The manufactured home must be securely anchored to the adequately anchored foundation system to resist flotation, collapse and lateral movement.
 - 4. In an existing manufactured home park or subdivision on which a manufactured home has incurred substantial damage as the result of a flood, any manufactured home placed or substantially improved must meet the standards of subsections (4)b.1 and (4)b.3 of this section.
 - c. All recreational vehicles placed on sites must either:

2. Meet all the requirements for new construction, including the anchoring and elevation requirements of subsection (4)a of this section or subsections (4)b.1 and (4)b.3 of this section.

A recreational vehicle is ready for highway use if it is on its wheels or jacking system, is attached to the site only by quick-disconnect type utilities and security devices and has no permanently attached structures.

- (5) *Floodways*. Located within areas of special flood hazard established in section 86-38 are areas designated as floodways. Since the floodway is an extremely hazardous area due to the velocity of floodwater, which carries debris and potential projectiles and has erosion potential, the following provisions shall apply:
 - a. Encroachments, including fill, new construction, substantial improvements and other development, are prohibited, unless certification (with supporting technical data) by a registered professional engineer is provided demonstrating that encroachments shall not result in any increase in flood levels during occurrence of the base flood discharge.
 - b. If subsection (5)a of this section is satisfied, all new construction and substantial improvements shall comply with all applicable flood hazard reduction provisions of this division.
 - c. The placement of manufactured homes (mobile homes) is prohibited, except in an existing manufactured homes (mobile homes) park or subdivision. A replacement manufactured home may be placed on a lot in an existing manufactured home park or subdivision provided the anchoring standards of section 86-81(2) and the elevation standards of subsection (1) of this section and the encroachment standards of subsection (5)a of this section are met.

Section -3. Standards for streams without established base flood elevations and floodways.

Located within the areas of special flood hazard established in Division 1, section 8, where streams exist but where no base flood data has been provided or where base flood data has been provided without floodways, the following provisions apply:

- (1) No encroachments, including fill material or structures, shall be located within areas of special flood hazard, unless certification by a registered professional engineer is provided demonstrating that the cumulative effect of the proposed development, when combined with all other existing and anticipated development, will not increase the water surface elevation of the base flood more than one foot at any point within the community. The engineering certification should be supported by technical data that conforms to standard hydraulic engineering principles.
- (2) New construction or substantial improvements of buildings shall be elevated or flood proofed to elevations established in accordance with this Ordinance

Section 4. Standards for subdivision proposals.

- (a) All subdivision proposals shall be consistent with the need to minimize flood damage.
- (b) All subdivision proposals shall have public utilities and facilities such as sewer, gas, electrical and water systems located and constructed to minimize flood damage.

(c) All subdivision proposals shall have adequate drainage provided to reduce exposure to flood hazards.

(d) Base flood elevation data shall be provided for subdivision proposals and other proposed development (including manufactured home parks and subdivisions) which is greater than the lesser of 50 lots or five acres.

Sec. 86-85. Standards for areas of shallow flooding (AO zones).

Located within the areas of special flood hazard established in Division 1, Section 8 are areas designated as shallow flooding areas. These areas have special flood hazards associated with base flood depths of one to three feet where a clearly defined channel does not exist and where the path of flooding is unpredictable and indeterminate, therefore, the following provisions apply:

- (1) All new construction and substantial improvements of residential buildings shall have the lowest floor, including basement, elevated to the depth number specified on the flood insurance rate map, in feet, above the highest adjacent grade. If no depth number is specified, the lowest floor, including basement, shall be elevated at least two feet above the highest adjacent grade.
- (2) All new construction and substantial improvements of nonresidential buildings shall:
 - a. Have the lowest floor, including basement, elevated to the depth number specified on the flood insurance rate map, in feet, above the highest adjacent grade. If no depth number is specified, the lowest floor, including basement, shall be elevated at least two feet above the highest adjacent grade; or
 - b. Together with attendant utility and sanitary facilities, be completely flood-proofed to or above that level so that any space below that level is watertight with walls substantially impermeable to the passage of water and with structural components having the capability of resisting hydrostatic and hydrodynamic loads and effects of buoyancy.

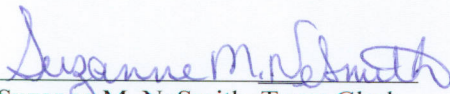
Division 4. Effective Date.

Section 1. Effective Date.


This Ordinance is effective upon adoption.

Adopted at a duly advertised public hearing at which a quorum was present and a majority voted in favor, this 8th day of May, 2007.


ATTEST:


Suzanne M. NeSmith, Town Clerk

TOWN COUNCIL OF THE TOWN OF
GREENWOOD, FLORIDA


Charles Sanders, Mayor

APPROVED AS TO FORM:


George Little, Esq., Town Attorney