








# TOWN OF GREENWOOD FUTURE LAND USE MAP

FLUM - 5



## Land Use Categories

-  City Limits
-  Institutional
-  Commercial
-  Public
-  Industrial
-  Agriculture
-  Residential

## Scale

